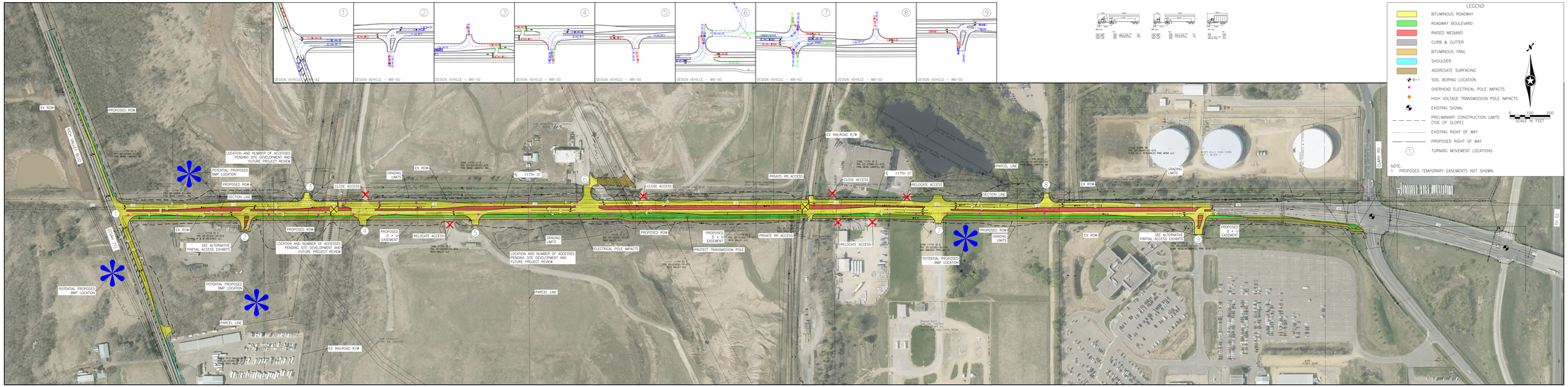

LEGEND

- BITUMINOUS ROADWAY
- ROADWAY BOULEVARD
- RAISED MEDIANS
- CURB & GUTTER
- BITUMINOUS TRAIL
- SHOULDER
- AGGREGATE SURFACING
- B-1 SOIL BORING LOCATION
- OVERHEAD ELECTRICAL POLE IMPACTS
- HIGH VOLTAGE TRANSMISSION POLE IMPACTS
- EXISTING SIGNAL
- PRELIMINARY CONSTRUCTION LIMITS (TOE OF SLOPE)
- EXISTING RIGHT OF WAY
- PROPOSED RIGHT OF WAY
- 1 TURNING MOVEMENT LOCATIONS

0 100 200
SCALE IN FEET

NOTE:
1. PROPOSED TEMPORARY EASEMENTS NOT SHOWN.

LOCATION MAP

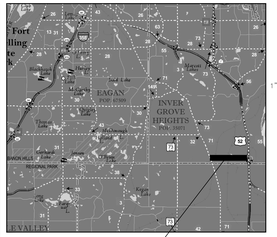

1"=5280'

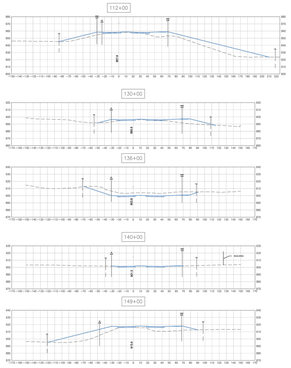

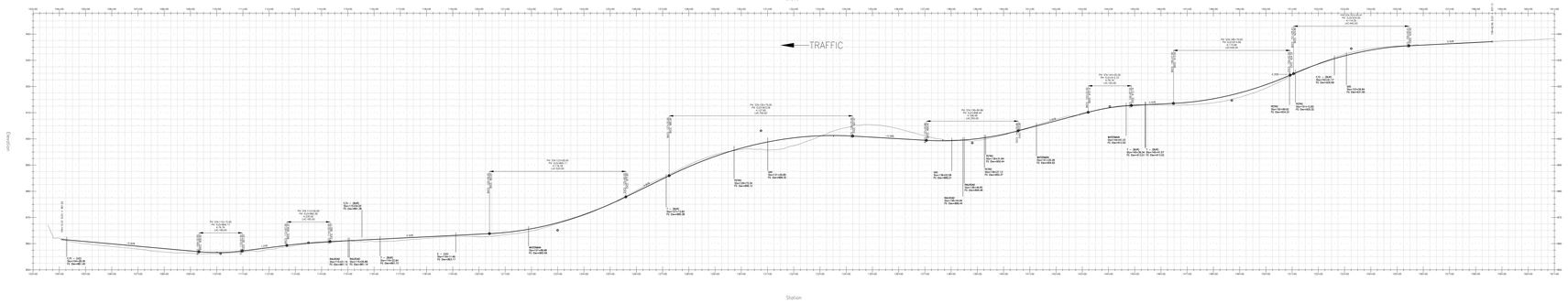

TYPICAL SECTIONS

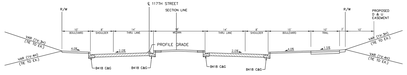

TYPICAL SECTION
RICH VALLEY BLVD (CSAH 71)
TURN LANE NORTH OF 117TH ST

TYPICAL SECTION
RICH VALLEY BLVD (CSAH 71)
TURN LANE SOUTH OF 117TH ST

LAYOUT HISTORY

PRELIMINARY LAYOUT – 9/9/2021
TRAIL MODIFICATIONS – 9/10/2021
ACCESS MODIFICATIONS–9/21/2021
ACCESS MODIFICATIONS–10/12/2021
ACCESS MODIFICATIONS–11/10/2021
ACCESS MODIFICATIONS–12/3/2021

SRF

CONCEPT DRAFT – ALT A – 1 TRAIL 2021–12–15